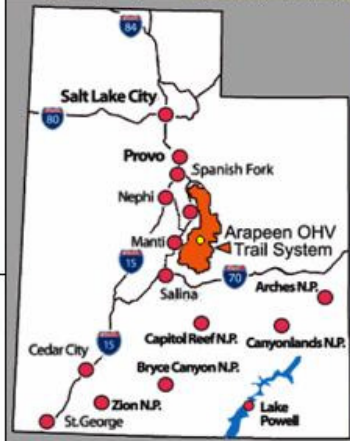
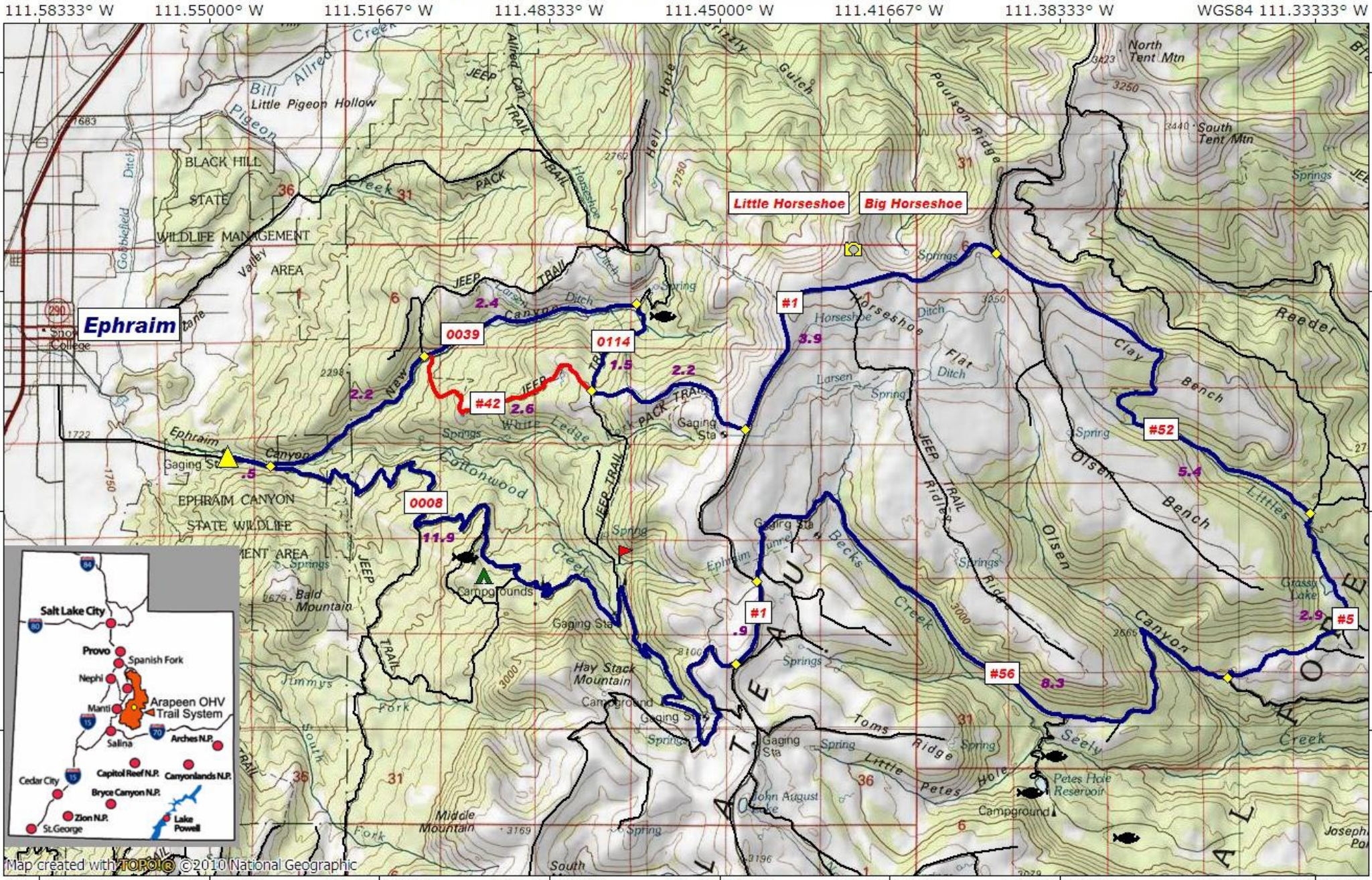
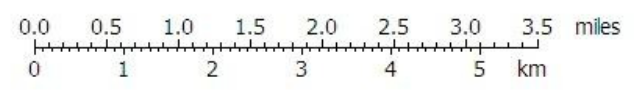


Horseshoe Mountain Summit Loop, Elevation 10,971'



Map created with **TOPO!** ©2010 National Geographic

111.58333° W 111.55000° W 111.51667° W 111.48333° W 111.45000° W 111.41667° W 111.38333° W WGS84 111.33333° W



TN MN
12°
03/30/11